

CITY OF CASTLEGAR

BYLAW 997

**A bylaw to close a portion of a public highway.**

WHEREAS Section 40(1)(a) of the Community Charter provides that Council may, by bylaw, close all or part of a highway that is vested in the municipality to all or some types of traffic;

AND WHEREAS Section 40(2)(a) of the Community Charter provides that Council may, by bylaw, remove the dedication of a highway that has been closed by a bylaw under subsection (1)(a);

AND WHEREAS it is deemed expedient and in the public interest to close a portion of public highway to all types of traffic;

NOW THEREFORE the Council of the City of Castlegar, in open meeting assembled, enacts as follows:

1. This bylaw may be cited as "Highway Closure Bylaw 997, 2004".
2. The highway shown outlined in heavy black line on the reference plan attached to and forming part of this Bylaw is hereby closed to all types of traffic and its dedication as a highway is removed.
3. This bylaw shall be advertised in the Castlegar Citizen prior to adoption.
4. This bylaw shall come into full force and effect upon final adoption.

INTRODUCED AND READ A FIRST TIME this 27<sup>th</sup> day of July , 2004.

READ A SECOND TIME this 27th day of July, 2004.

READ A THIRD TIME this 27th of July , 2004.


ADVERTISED IN THE CASTLEGAR CITIZEN on the 4th and 11<sup>th</sup> day of August, 2004.




APPROVED BY THE MINISTER OF TRANSPORTATION under the provisions of Section 41(3)  
of the Community Charter this 5th day of August, 2004.

Donna Fitzpatrick for  
Minister of Transportation


ADOPTED this 16th day of August, 2004.



\_\_\_\_\_  
Mayor



\_\_\_\_\_  
Director of Corporate Services



REFERENCE PLAN TO ACCOMPANY  
CITY OF CASTLEGAR ROAD CLOSURE  
BYLAW 997 AND REMOVAL OF HIGHWAY  
DEDICATION DEDICATED BY PLAN 2405,  
D.L. 7175, KOOTENAY DISTRICT

PLAN NO. NEP

PURSUANT TO SECTION 120 OF THE LAND TITLE ACT  
AND SECTION 40 OF THE COMMUNITY CHARTER

Deposited in the Land Title Office at Kamloops,  
B.C. this \_\_\_ day of \_\_\_\_\_, 200\_\_

B.C.G.S. 82F.022  
SCALE 1:400

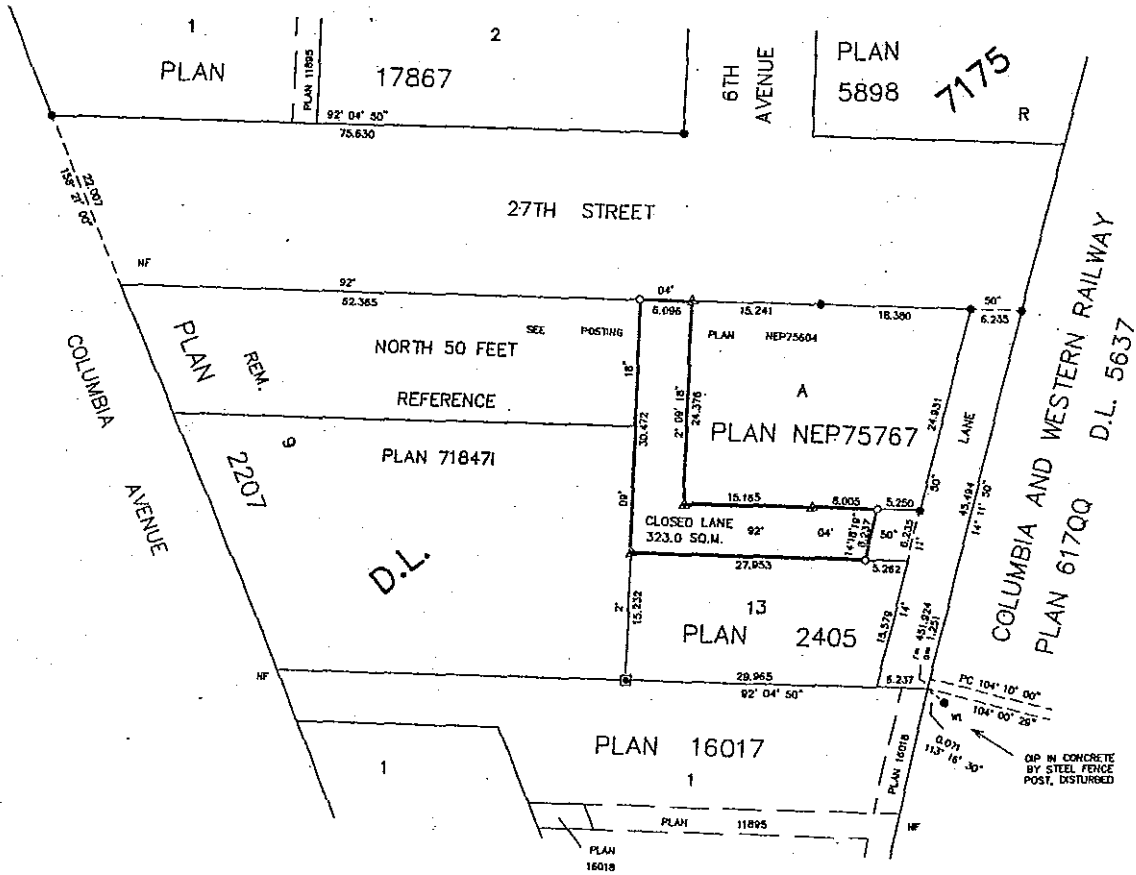
Registrar

**LEGEND**

Bearings are astronomic derived from  
Plan NEP75767.

All distances are in metres.

- Denotes standard iron post found.
- Denotes standard iron post placed.
- ⊠ Denotes non-standard round iron post found.
- △ Denotes angle iron found.




I, Jerome P. Hango, a British Columbia Land Surveyor  
of the City of Castlegar, in British Columbia, certify  
that I was present at and personally superintended  
the survey represented by this plan, and that the  
survey and plan are correct. The field survey was  
completed on the 23rd day of July, 2004. The  
plan was completed and checked, and the checklist filed  
under no. 18609, on the 24th day of July, 2004.

Approved under the Land Title Act this  
\_\_\_ day of \_\_\_\_\_, 200\_\_

B.C.L.S.

Approving Officer - City of Castlegar  
Phil Morikin

This plan lies within the  
Central Kootenay Regional District.







FILE 370-20 No. 1740  
To Phil ✓  
Action

City AUG 10 2004 Castlegar

**Completed**

August 5, 2004

Our File: MCR02/04 (14776)

City of Castlegar  
460 Columbia Avenue  
Castlegar, BC V1N 1G7

ATTENTION: Phil Markin  
Director of Development Services  
Approving Officer

**RE: Lane Closure adjacent to 27<sup>th</sup> Street and 6<sup>th</sup> Avenue**

Enclosed find Bylaw 997 approved, pursuant to Section 41(3) of the Community Charter.

If you have any questions, please call.

Yours truly,

Donna Fitzpatrick  
Sr District Development Technician

/dmf

enclosure

Ministry of  
Transportation

Grand Forks Area Office  
West Kootenay District  
Southern Interior Region

Mailing Address:  
PO Box 880  
Grand Forks, British Columbia V0H 1H0  
Telephone: 1-800-665-2699  
Facsimile: (250) 442-4172

Location Address:  
555 Central Avenue

CITY OF CASTLEGAR

BYLAW 997

A bylaw to close a portion of a public highway.

WHEREAS Section 40(1)(a) of the Community Charter provides that Council may, by bylaw, close all or part of a highway that is vested in the municipality to all or some types of traffic;

AND WHEREAS Section 40(2)(a) of the Community Charter provides that Council may, by bylaw, remove the dedication of a highway that has been closed by a bylaw under subsection (1)(a);

AND WHEREAS it is deemed expedient and in the public interest to close a portion of public highway to all types of traffic;

NOW THEREFORE the Council of the City of Castlegar, in open meeting assembled, enacts as follows:

1. This bylaw may be cited as "Highway Closure Bylaw 997, 2004".
2. The highway shown outlined in heavy black line on the reference plan attached to and forming part of this Bylaw is hereby closed to all types of traffic and its dedication as a highway is removed.
3. This bylaw shall be advertised in the Castlegar Citizen prior to adoption.
4. This bylaw shall come into full force and effect upon final adoption.

INTRODUCED AND READ A FIRST TIME this 27<sup>th</sup> day of July, 2004.

READ A SECOND TIME this 27th day of July, 2004.

READ A THIRD TIME this 27th of July, 2004.

ADVERTISED IN THE CASTLEGAR CITIZEN on the 4<sup>th</sup> and 11<sup>th</sup> day of AUG., 2004.

APPROVED BY THE MINISTER OF TRANSPORTATION under the provisions of

Section 41(3) of the Community Charter this 5<sup>th</sup> day of August, 2004.


*[Signature]*  
for Minister of Transportation



ADOPTED this \_\_\_\_\_ day of \_\_\_\_\_, 2004.

\_\_\_\_\_  
Mayor

\_\_\_\_\_  
Director of Corporate Services

I hereby certify that this is a true and correct	
Copy of City of Castlegar	Highway
Closure	997
3rd Reading	
as adopted by the Council	
on the 27th	July 20 04
Signed this 28th	July 20 04
	Director of Corporate Services
DEARY	

D

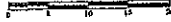
REFERENCE PLAN TO ACCOMPANY  
CITY OF CASTLEGAR ROAD CLOSURE  
BYLAW 997 AND REMOVAL OF HIGHWAY  
DEDICATION DEDICATED BY PLAN 2405,  
D.L. 7175, KOOTENAY DISTRICT

PLAN NO. NEP

Deposited in the Land Title Office at Kamloops,  
B.C. this \_\_\_ day of \_\_\_\_\_, 200\_\_

PURSUANT TO SECTION 120 OF THE LAND TITLE ACT  
AND SECTION 40 OF THE COMMUNITY CHARTER

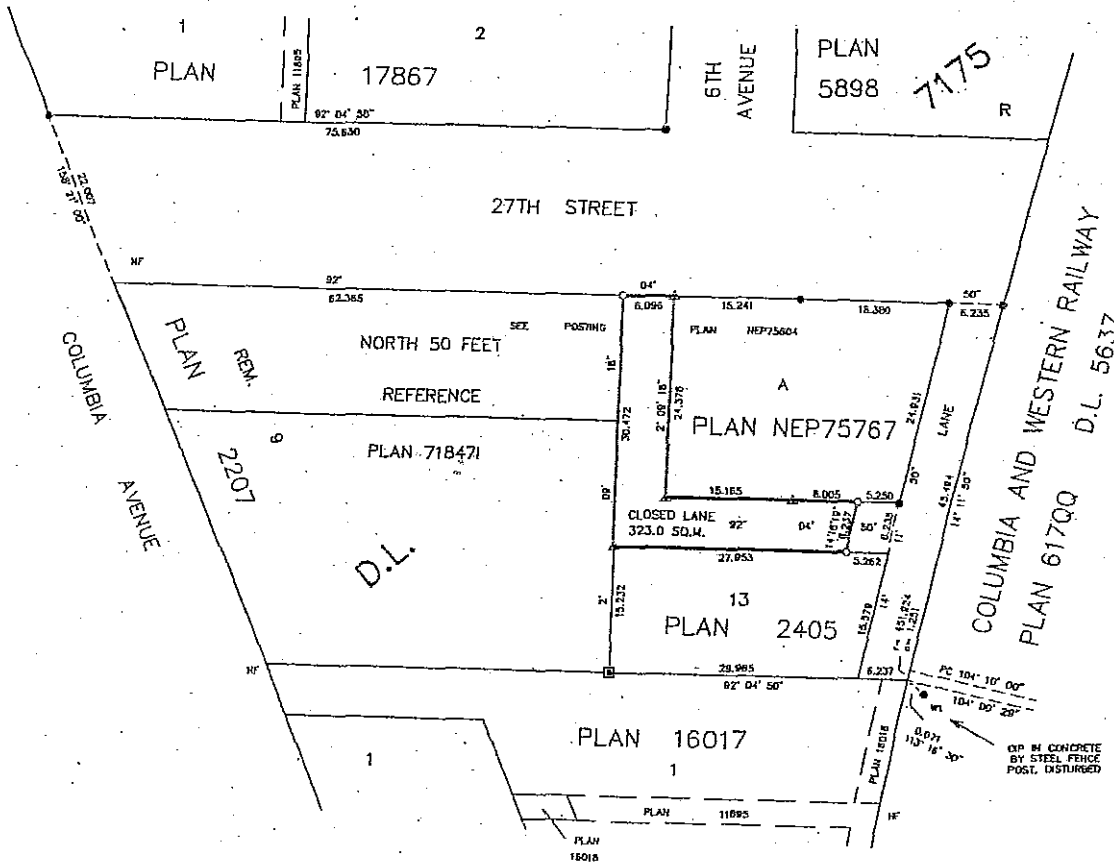
B.C.G.S. 82F.022  
SCALE 1:400



Registrar

**LEGEND**

- Bearings are astronomic derived from Plan NEP75767.
- All distances are in metres.
- Denotes standard iron post found.
- Denotes standard iron post placed.
- ⊠ Denotes non-standard round iron post found.
- △ Denotes angle iron found.



I, Jerome P. Hango, a British Columbia Land Surveyor of the City of Castlegar, in British Columbia, certify that I was present and personally superintended the survey represented by this plan, and that the survey and plan are correct. The field survey was completed on the 23rd day of July, 2004. The plan was completed and checked, and the checklist filed under no. 18609, on the 24th day of July, 2004.

B.C.L.S.



Approved under the Land Title Act this \_\_\_ day of \_\_\_\_\_, 200\_\_

Approving Officer - City of Castlegar  
Phil Markin

This plan lies within the  
Central Kootenay Regional District.